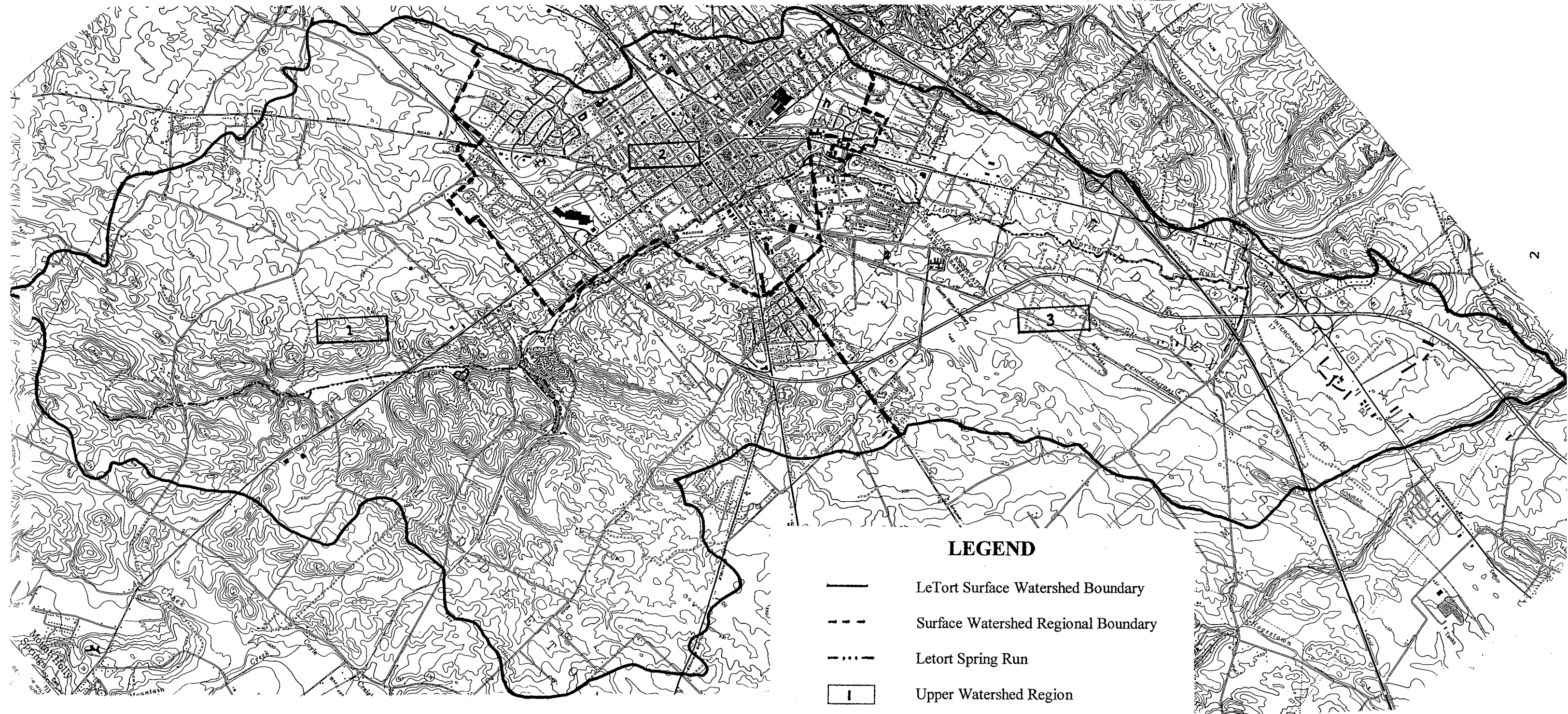








# SURFACE WATERSHED MAP

Carlisle and Mechanicsburg Quadrangles  
1" = 3100'



## LEGEND

-  LeTort Surface Watershed Boundary
-  Surface Watershed Regional Boundary
-  Letort Spring Run
-  Upper Watershed Region
-  Middle Watershed Region
-  Lower Watershed Region

Data from the Act 167 Model Watershed Stormwater Management Plan, DER, July 1983